

Site Details:

CUCKOLDMANS FARM,
ROMAN ROAD, DARWEN, BB3
3PP

Client Ref: Graham_Anthony_Associates
Report Ref: GS-3434916_LS_2_2
Grid Ref: 372224, 421025

Map Name: County Series


Map date: 1892

Scale: 1:2,500

Printed at: 1:2,500



Surveyed 1892
Revised 1892
Edition N/A
Copyright N/A
Levelled N/A



Surveyed 1892
Revised 1892
Edition N/A
Copyright N/A
Levelled N/A

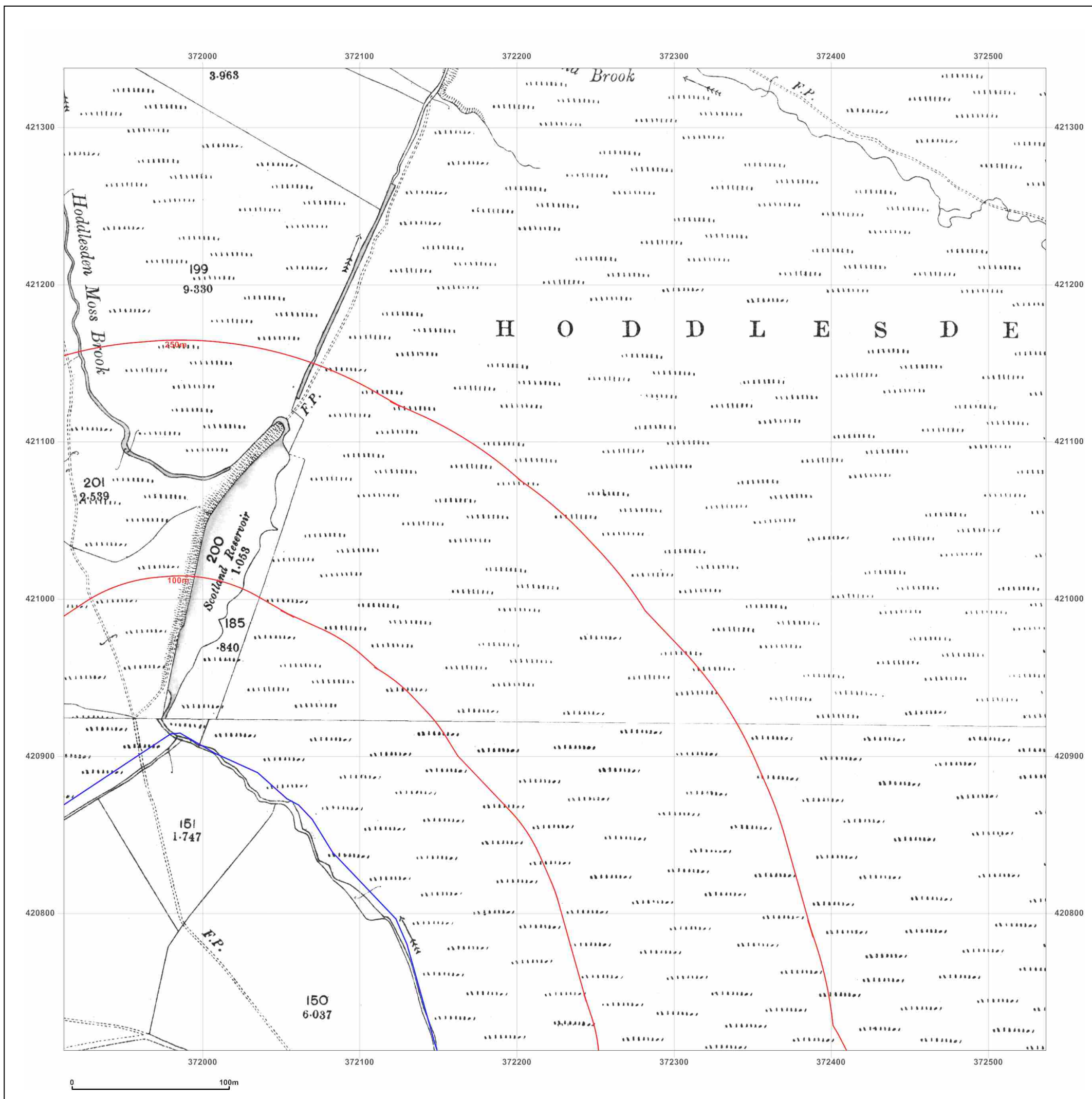


Produced by
Groundsure Insights
T: 08444 159000
E: info@groundsure.com
W: www.groundsure.com

© Crown copyright and database rights 2015 Ordnance Survey 100035207

Production date: 09 November 2016

To view map legend click here [Legend](#)



Site Details:

CUCKOLDMANS FARM,
ROMAN ROAD, DARWEN, BB3
3PP

Client Ref: Graham_Anthony_Associates
Report Ref: GS-3434916_LS_2_2
Grid Ref: 372224, 421025

Map Name: County Series


Map date: 1911

Scale: 1:2,500

Printed at: 1:2,500



Surveyed 1911
Revised 1911
Edition N/A
Copyright N/A
Levelled N/A



Surveyed 1911
Revised 1911
Edition N/A
Copyright N/A
Levelled N/A

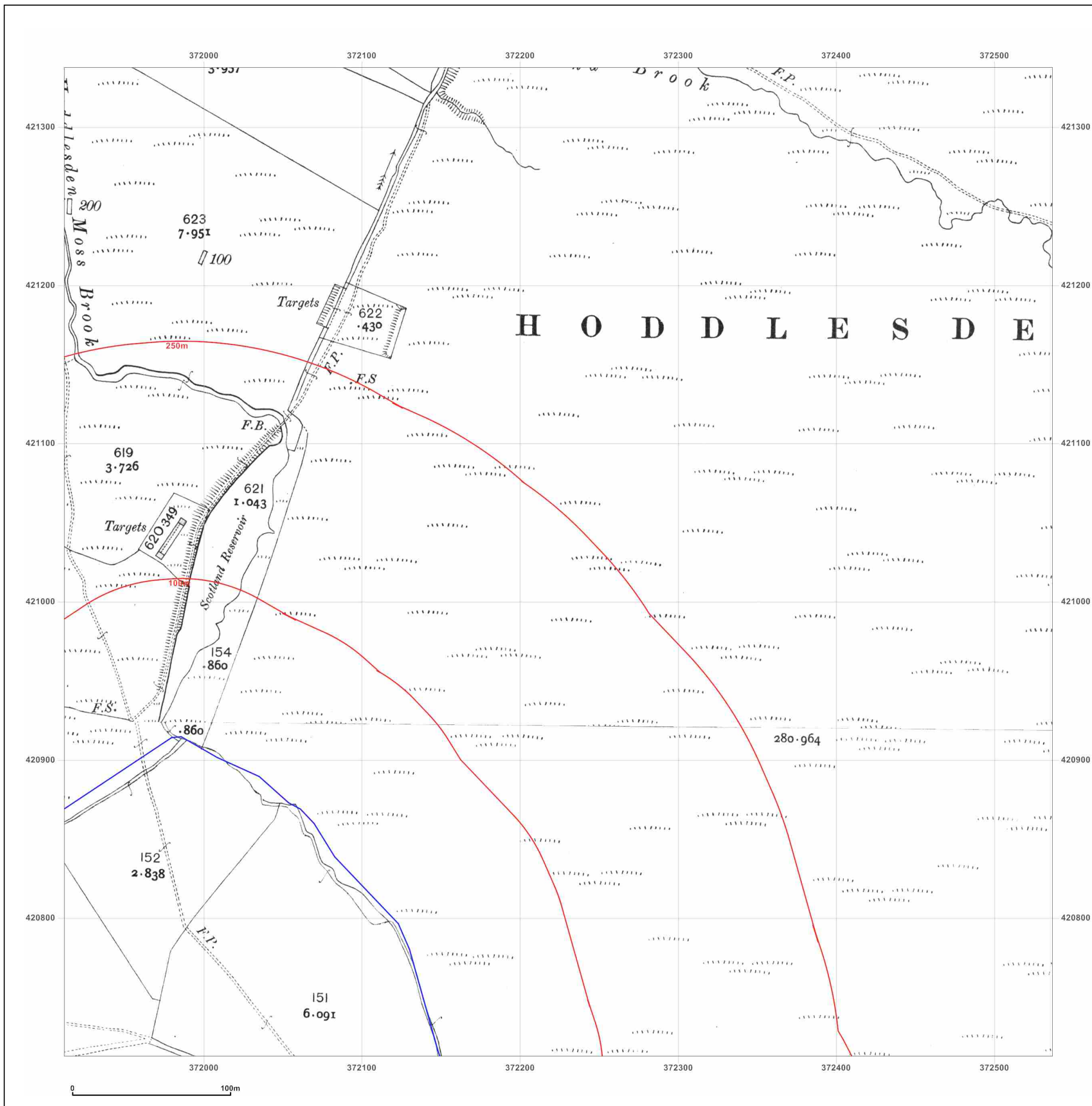


Produced by
Groundsure Insights
T: 08444 159000
E: info@groundsure.com
W: www.groundsure.com

© Crown copyright and database rights 2015 Ordnance Survey 100035207

Production date: 09 November 2016

To view map legend click here [Legend](#)



Site Details:

CUCKOLDMANS FARM,
ROMAN ROAD, DARWEN, BB3
3PP

Client Ref: Graham_Anthony_Associates
Report Ref: GS-3434916_LS_2_2
Grid Ref: 372224, 421025

Map Name: County Series


Map date: 1929-1930

Scale: 1:2,500

Printed at: 1:2,500



Surveyed 1930
Revised 1930
Edition N/A
Copyright N/A
Levelled N/A



Surveyed 1929
Revised 1929
Edition N/A
Copyright N/A
Levelled N/A

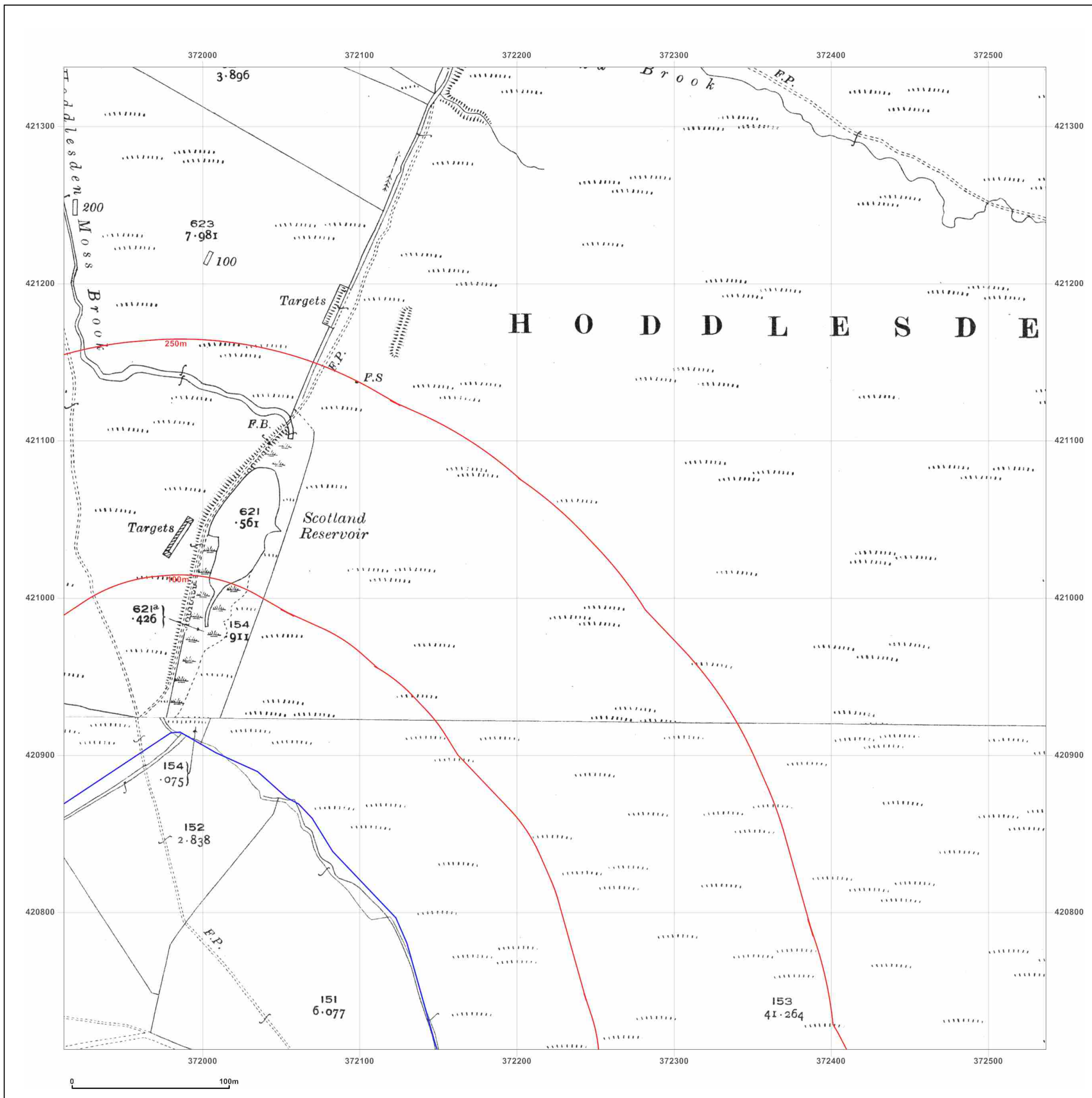


Produced by
Groundsure Insights
T: 08444 159000
E: info@groundsure.com
W: www.groundsure.com

© Crown copyright and database rights 2015 Ordnance Survey 100035207

Production date: 09 November 2016

To view map legend click here [Legend](#)



Site Details:

CUCKOLDMANS FARM,
ROMAN ROAD, DARWEN, BB3
3PP

Client Ref: Graham_Anthony_Associates
Report Ref: GS-3434916_LS_2_2
Grid Ref: 372224, 421025

Map Name: National Grid

Map date: 1960

Scale: 1:2,500

Printed at: 1:2,500



Surveyed 1960
Revised 1960
Edition 1961
Copyright 1961
Levelled 1956

Surveyed 1960
Revised 1960
Edition N/A
Copyright 1961
Levelled 1956

Surveyed 1960
Revised 1960
Edition 1962
Copyright 1962
Levelled 1956

Surveyed 1960
Revised 1960
Edition N/A
Copyright 1961
Levelled 1956

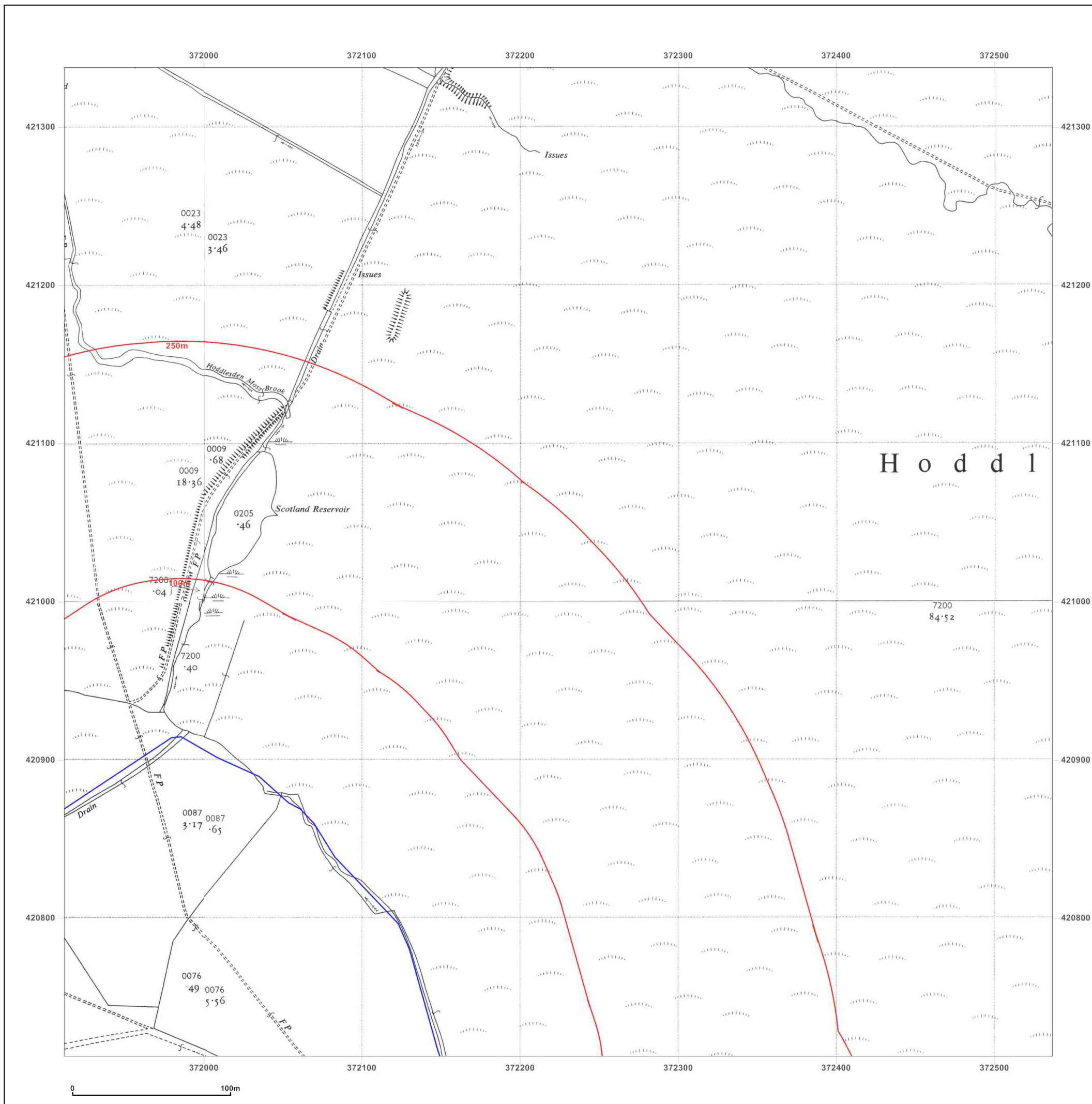


Produced by
Groundsure Insights
T: 08444 159000
E: info@groundsure.com
W: www.groundsure.com

© Crown copyright and database rights 2015 Ordnance Survey 100035207

Production date: 09 November 2016

To view map legend click here [Legend](#)



Site Details:

CUCKOLDMANS FARM,
ROMAN ROAD, DARWEN, BB3
3PP

Client Ref: Graham_Anthony_Associates
Report Ref: GS-3434916_LS_2_2
Grid Ref: 372224, 421025

Map Name: National Grid

Map date: 1975-1977


Scale: 1:2,500

Printed at: 1:2,500



Surveyed 1975
Revised 1975
Edition N/A
Copyright 1976
Levelled 1961

Surveyed N/A
Revised 1975
Edition 1977
Copyright N/A
Levelled N/A

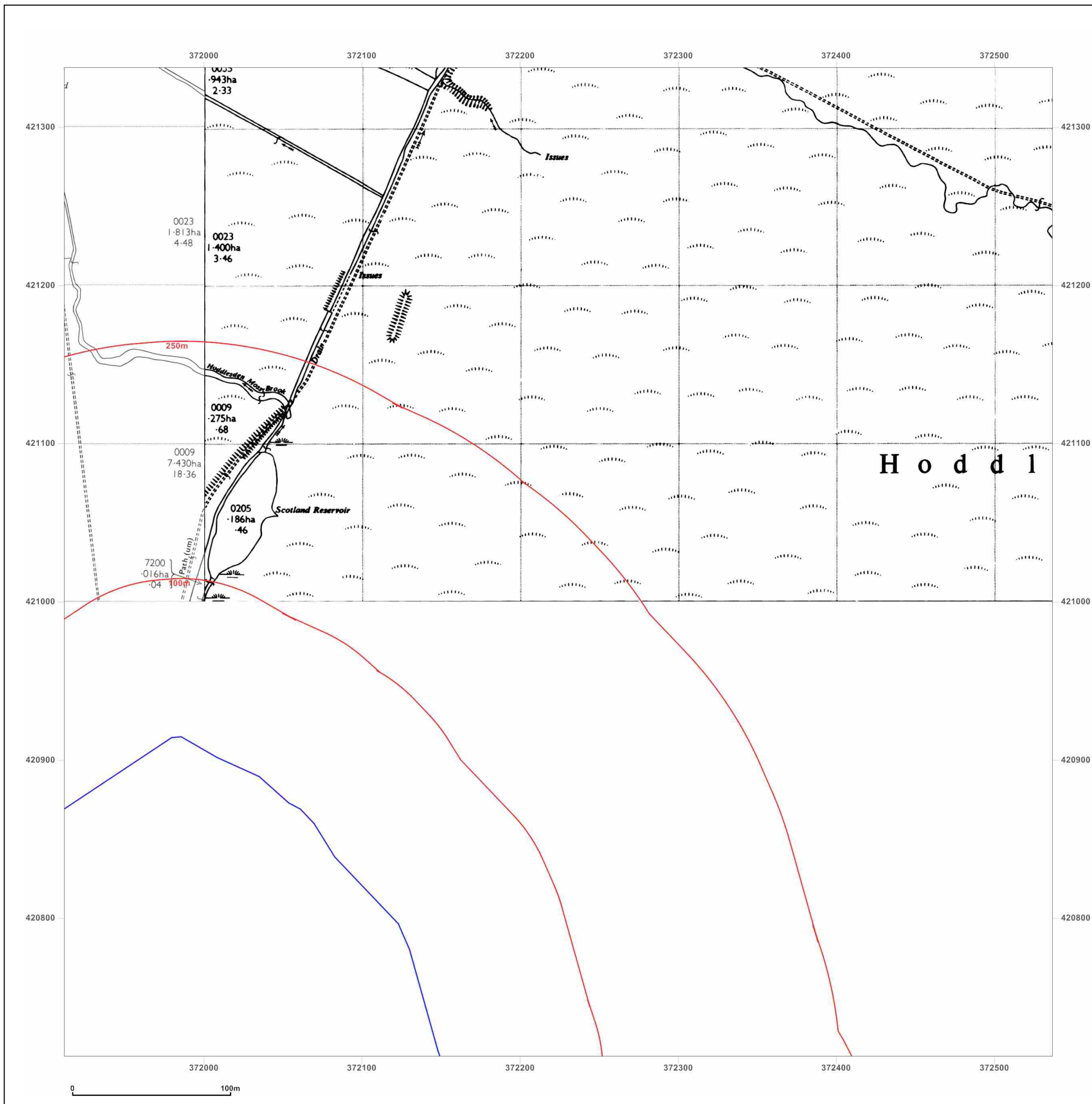


Produced by
Groundsure Insights
T: 08444 159000
E: info@groundsure.com
W: www.groundsure.com

© Crown copyright and database rights 2015 Ordnance Survey 100035207

Production date: 09 November 2016

To view map legend click here [Legend](#)



Site Details:

CUCKOLDMANS FARM,
ROMAN ROAD, DARWEN, BB3
3PP

Client Ref: Graham_Anthony_Associates
Report Ref: GS-3434916_LS_2_2
Grid Ref: 372224, 421025

Map Name: National Grid

Map date: 1993

Scale: 1:2,500

Printed at: 1:2,500



Surveyed 1993
Revised N/A
Edition N/A
Copyright 1993
Levelled N/A

Surveyed 1993
Revised N/A
Edition N/A
Copyright 1993
Levelled N/A

Surveyed 1993
Revised N/A
Edition N/A
Copyright 1993
Levelled N/A

Surveyed 1993
Revised N/A
Edition N/A
Copyright 1993
Levelled N/A



Produced by
Groundsure Insights
T: 08444 159000
E: info@groundsure.com
W: www.groundsure.com

© Crown copyright and database rights 2015 Ordnance Survey 100035207

Production date: 09 November 2016

To view map legend click here [Legend](#)

